

Freedar.UK ADS-B coverage map

Freedar.uk is a free online radar for tracking civil and military aircraft.

Below shows the just a handful of our UK feeds, if we added all our feeds this document would be 70 pages along.

Colours are as follows Except for the MLAT Map.

Light Blue = 0 ft To 9999 ft:

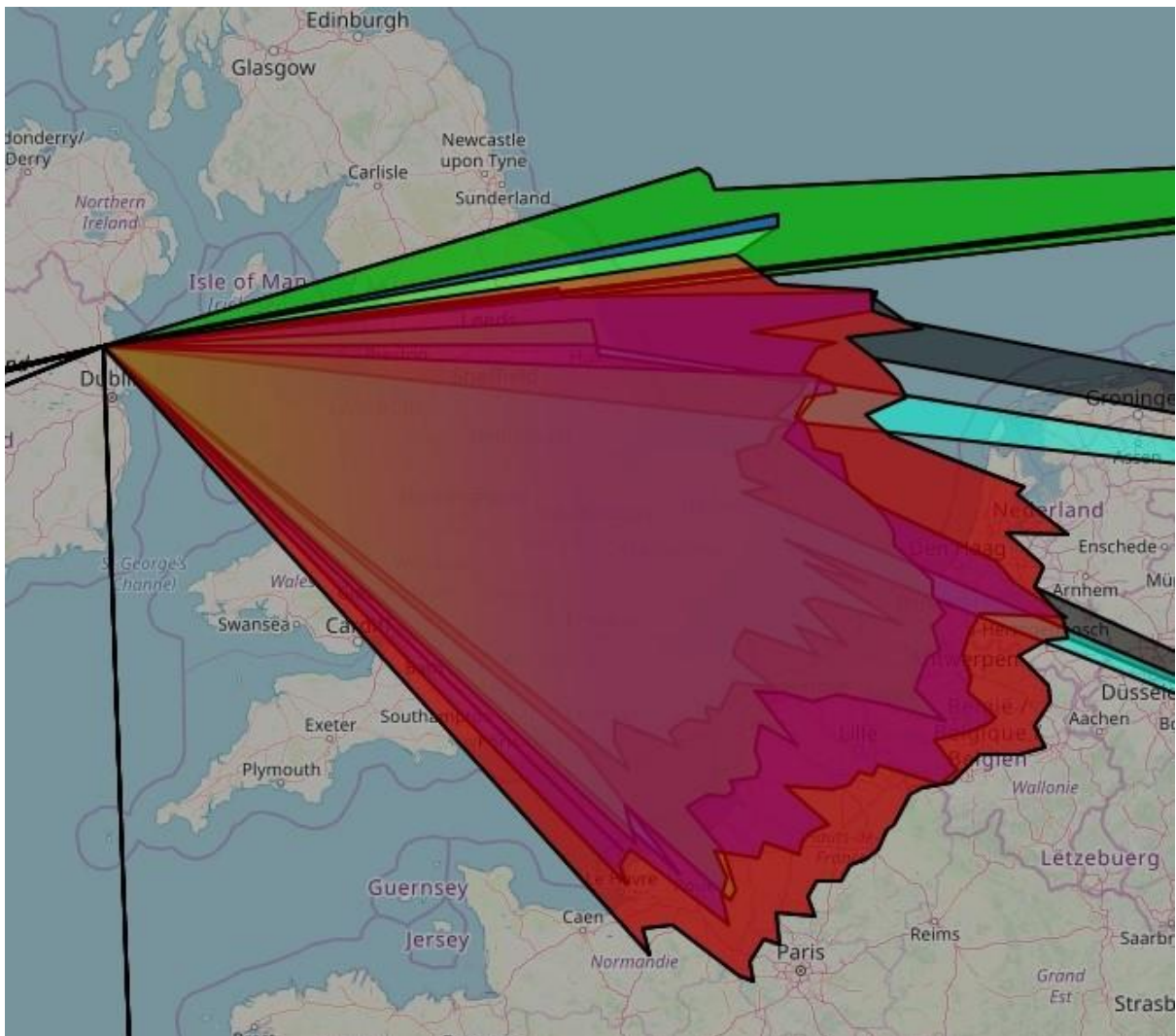
Green = 10000 ft to 19999 ft:

Dark Blue = 20000 ft to 29999 ft

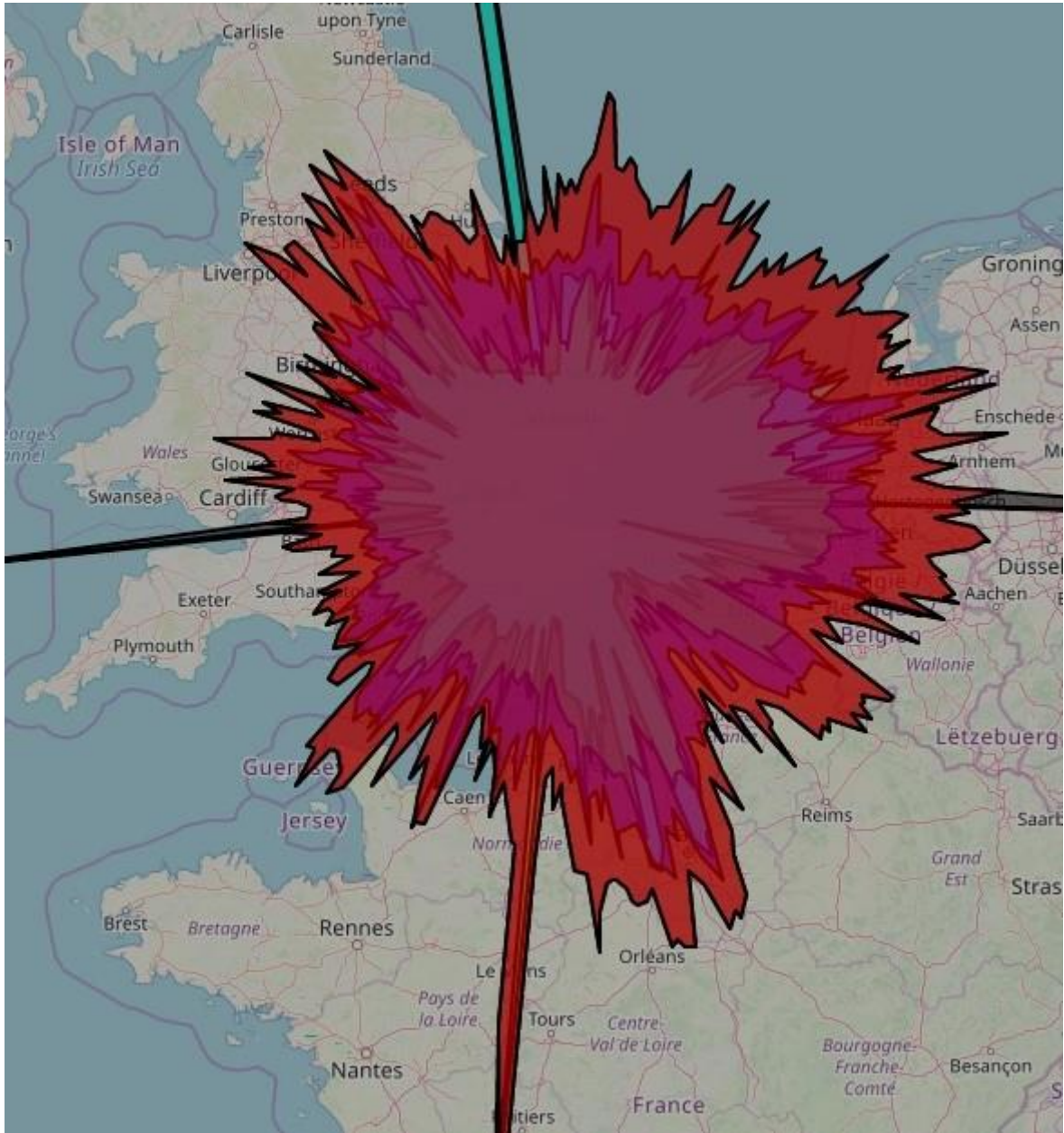
Red = From 30000 ft:

Each Splat are made up of the above coloures although they can be hard to see but the outlines can be seen on the splat. They go from the middle out so the light blue is the middle.

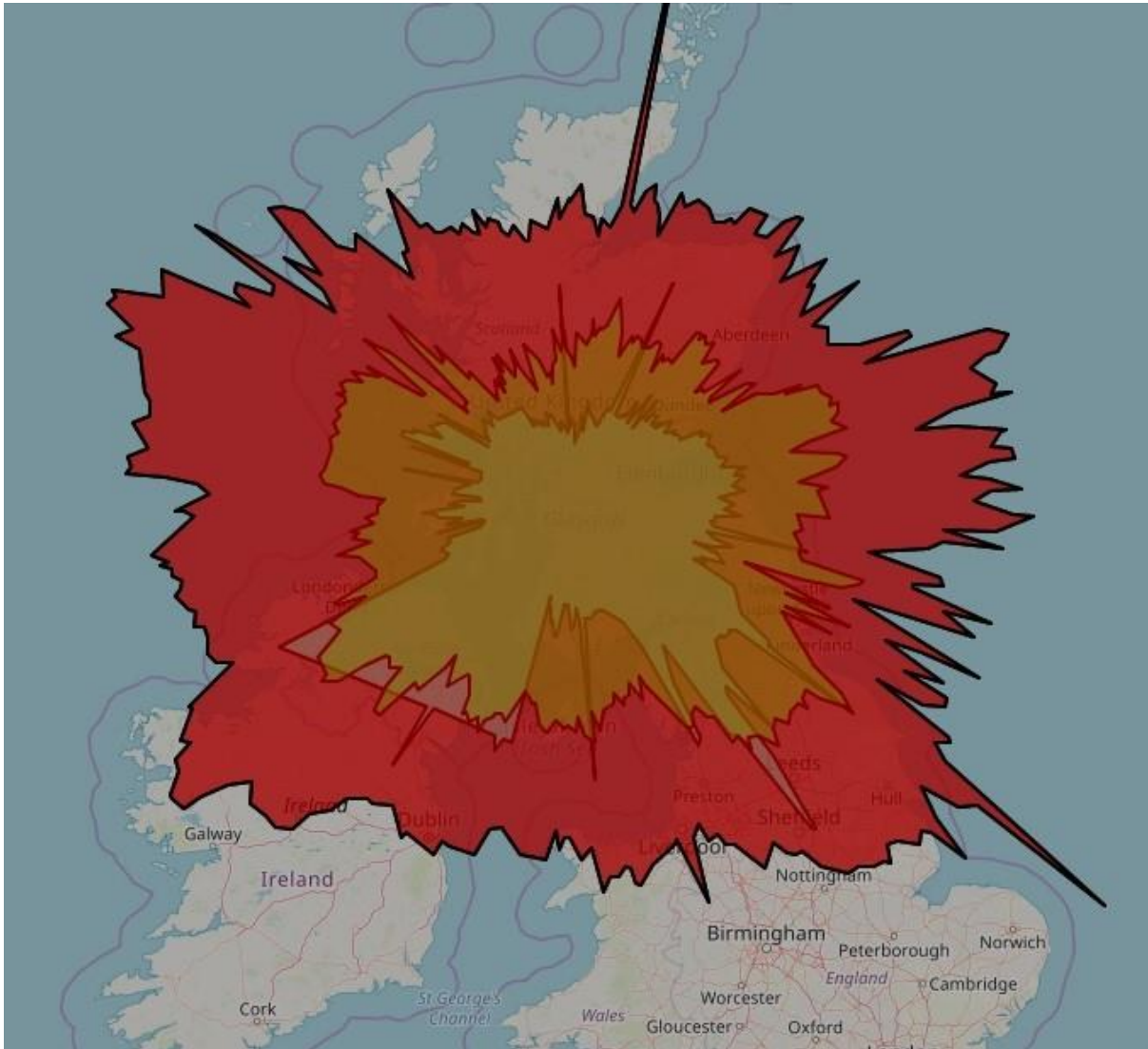
Ireland Feed



Essex Feed



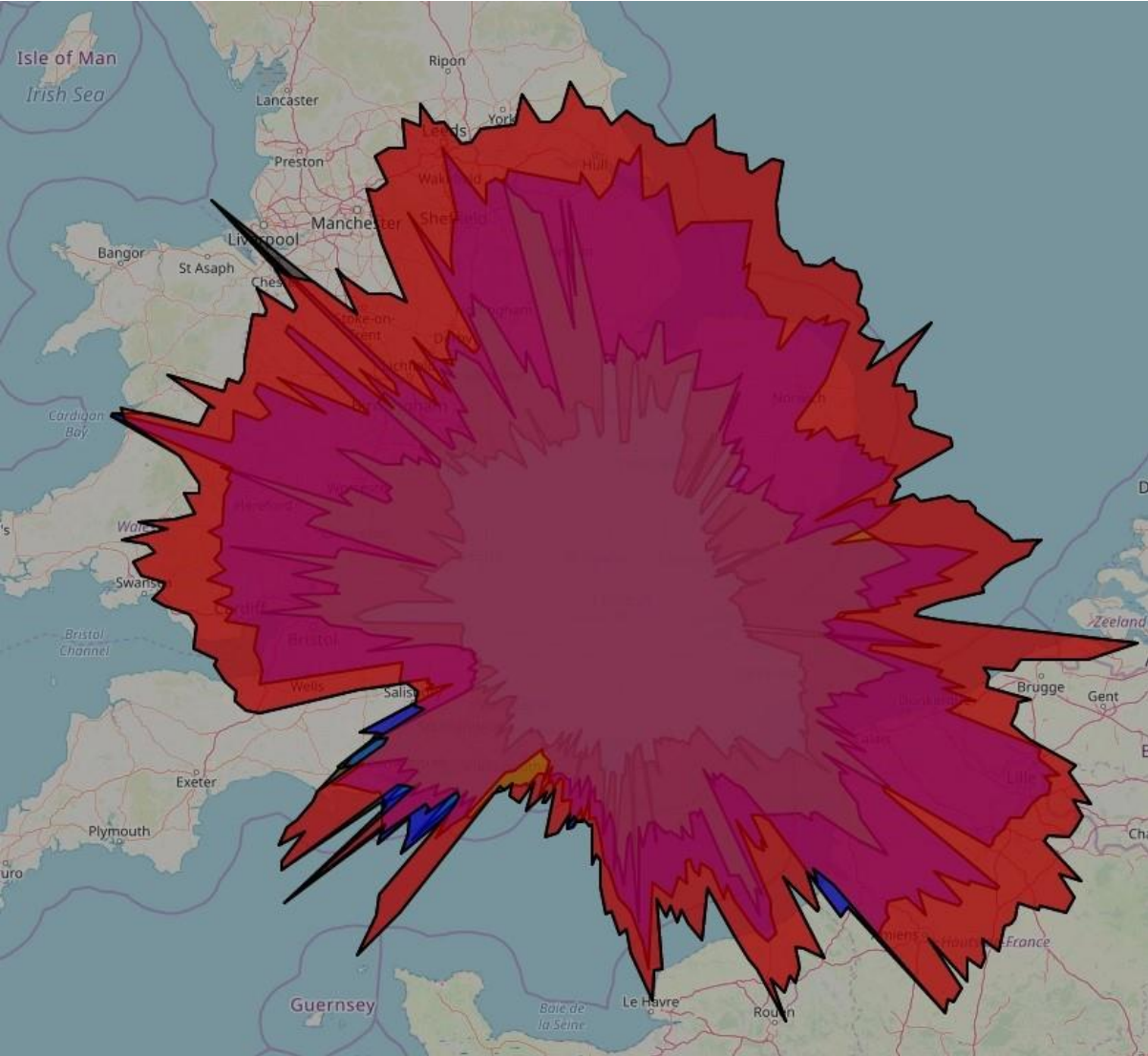
Scottish Borders



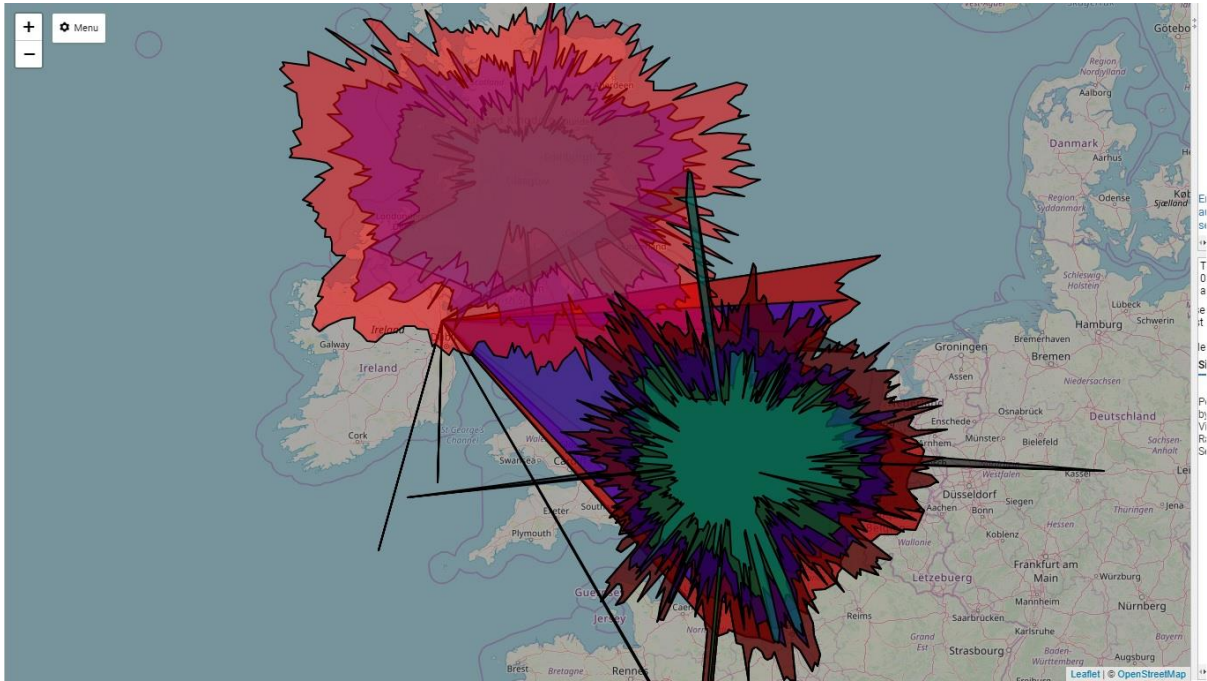
Scotland Feed



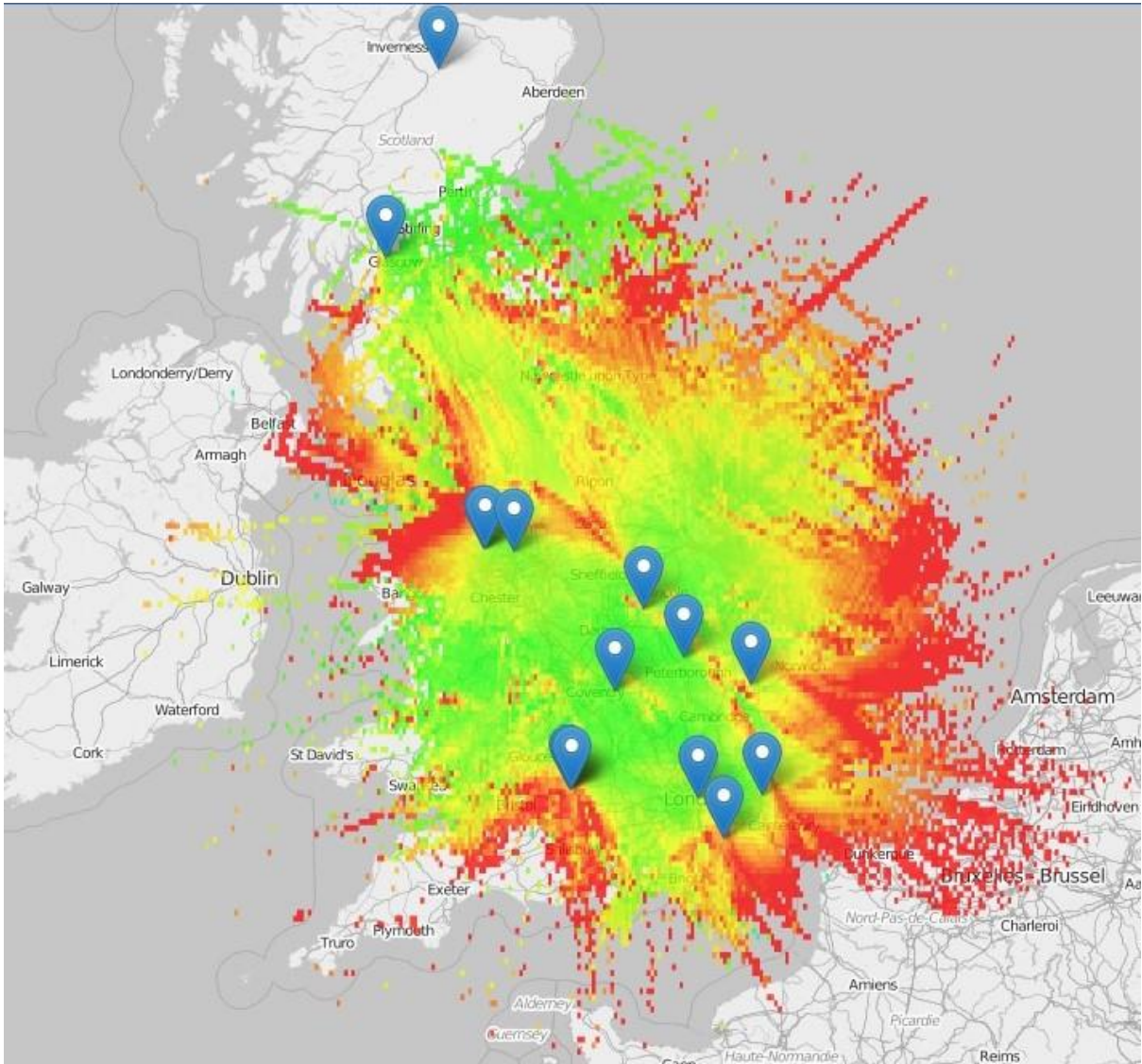
London Feed



Combined Coverage Map (some feeds)



MLAT Coverage Map



ALL INFORMATION AND IMAGES ON THIS PAGE ARE COPYWRITED TO FREEDAR.UK LIMITED AND MAY NOT BE USED OR SHARED TO ANYWHERE UNLESS IT'S TO A FREEDAR.UK GROUP.